





CAMP

Waterbodies in the Churchill River Diversion Region

-  Annual CAMP Waterbody
-  Rotational CAMP Waterbody
-  Generating Station (GS)



Projection: UTM Zone 14, NAD83
Source: 1:500 000 NHN

